

LEWIS COUNTY PUBLIC TRANSPORTATION

RIDER'S GUIDE

2025 ISSUE



Everything you need
to know about
public transportation
in Lewis County.

Ride With Us!



TM

Lewis County Public Transportation (LCPT)

RIDER'S GUIDE

Table of Contents

Contact Information.....	2
LCPT is Digital.....	3
Dial-A-Ride	3
Fixed Route Map.....	4
Rates for Line Runs.....	5
Route 560 - Castorland–Lowville	6
Route 631 - Lowville–Constableville–Lowville	7
Route 632 - Harrisville–Croghan–Lowville	8
Route 633 - Lowville–Watson–Lowville	9
Route 634 - Lowville–Martinsburg–Lowville.....	10
Lowville Loop	11
Frequently Asked Questions	12
Transit App.....	13
Connector Routes	14
Routes 548 & 549 - Utica.....	15
Jefferson Community College - Watertown	16-17
Old Forge.....	18-19
Fort Drum Circuit	20-21
Vanpool Program.....	22-23

Office Hours and Contact Information

Birnie Bus Service, Inc. – Transportation System Operator

315-376-6508

6591 State Route 12, Lowville, NY 13367

Monday–Friday, 7 a.m.–4 p.m.

Lewis County Planning Department – System Administrator

315-377-2024

7660 N. State Street, Lowville, NY 13367

Monday–Friday, 8 a.m.–4:30 p.m.



Filing a Complaint

Complaint forms can be found online at

www.lewiscountyny.gov/departments/public-transportation.

To file an **Americans with Disabilities Act (ADA)** complaint, print out the ADA Complaint Form from our website and submit the completed form to Birnie Bus.

To file a **Title VI** complaint, print out the Title VI Complaint Form and submit the completed form to Birnie Bus.

For translation services, contact 315-377-2024.

LCPT is Digital!

LCPT has a number of digital tools available to help you plan trips, get directions, and keep updated of upcoming events, cancellations, or route changes.



Google Transit Planner

LCPT data is now available on Google Maps. Simply open the Google Maps app, enter your origin and destination information, and choose the transit icon among the travel options. Based on the origin and destination entered, your map will include fare information, route information, and several day/time options for you to choose from.

Stay Up To Date



Like us on Facebook at @LewisCountyNYGov to stay up to date on route cancellations and upcoming events.

LCPT also offers text alerts that keep riders informed of route changes and other news in real time. To sign up for text alerts, text "JOIN" to 315-202-1521. A confirmation text will be sent to you. If you do not receive this confirmation text message, please e-mail planning@lewiscounty.ny.gov.

Dial-A-Ride Service

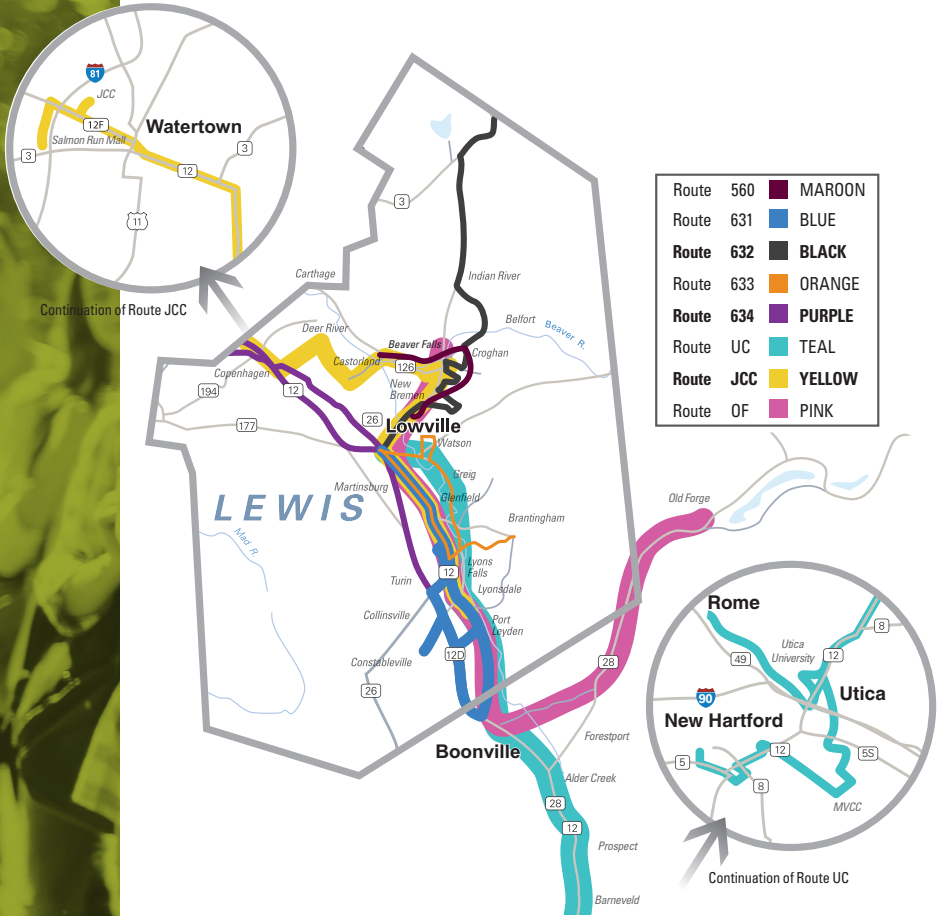
Curb-to-curb public transportation service is available Monday–Friday, 6:30 a.m.–4:30 p.m. with a minimum of 24-hour advance notice. All requests must be received by 2 p.m. the day prior and confirmed by Birnie Bus personnel. At the time of confirmation, you will be informed of your bus's estimated arrival time.

Be ready for your ride: Birnie Bus staff will assign you an estimated pickup time. The Dial-A-Ride bus might pick you up 10 minutes before or after the assigned time. Drivers will not wait more than two minutes for any rider, and are instructed to continue on their regular route if the pickup is not completed within two minutes.

Dial-A-Ride fares are two times greater than the regular fare for that particular ride. For more information or to make a Dial-A-Ride request, call the Birnie Bus Lowville terminal at 315-376-6508. If scheduling a ride, please provide your name, pickup address, phone number and any applicable special needs.

Fixed Route System

The **Lewis County Public Transportation (LCPT)** system offers residents and visitors five fixed-route options year round, Monday–Friday, excluding Memorial Day, July 4th, Labor Day, Thanksgiving, the day after Thanksgiving, Christmas Day and New Year’s Day.



If you want a ride but are too far from a bus stop, we can deviate from our fixed route system up to three-quarters of a mile. Additionally, our Americans with Disabilities Act (ADA) service area includes areas within three-quarters of a mile on either side of an LCPT route. If possible, LCPT will travel beyond the ADA service area to fit your needs.

To schedule a pickup for a location along our route or to learn more about our ADA service area, call the **Birnie Bus Service, Inc.** terminal at **315-376-6508**.

Rates for Line Runs

Boonville—Constableville.....	\$3.00	M-F	Harrisville—Croghan.....	\$2.50	M-F
Boonville—Glenfield.....	\$3.50	M-F	Harrisville—Indian River.....	\$2.50	M-F
Boonville—Lyons Falls.....	\$2.50	M-F	Harrisville—New Bremen.....	\$2.50	M-F
Boonville—Port Leyden.....	\$1.50	M-F	Indian River—Beaver Falls.....	\$2.00	M-F
Boonville—Turin.....	\$3.50	M-F	Indian River—New Bremen.....	\$3.00	M-F
Brantingham—Greig.....	\$2.00	M-F	Lowville—Beaver Falls.....	\$3.50	M-F
Brantingham—Turin.....	\$4.00	M-F	Lowville—Boonville.....	\$4.00	M-F
Brantingham—Watson.....	\$2.50	M-F	Lowville—Brantingham.....	\$3.50	M-F
Carthage—Castorland.....	\$3.00	M-F	Lowville—Carthage.....	\$4.00	M-F
Carthage—Deer River.....	\$2.50	M-F	Lowville—Castorland.....	\$2.50	M-F
Carthage—Denmark.....	\$2.50	M-F	Lowville—Constableville.....	\$3.50	M-F
Carthage—Glenfield.....	\$4.50	M-F	Lowville—Copenhagen.....	\$4.00	M-F
Carthage—Naumburg.....	\$2.50	M-F	Lowville—Croghan.....	\$3.00	M-F
Carthage—Turin.....	\$4.50	M-F	Lowville—Deer River.....	\$3.50	M-F
Castorland—Beaver Falls.....	\$1.00	M-F	Lowville—Denmark.....	\$3.00	M-F
Castorland—Croghan.....	\$2.00	M-F	Lowville—Glenfield.....	\$2.50	M-F
Castorland—Deer River.....	\$2.50	M-F	Lowville—Greig.....	\$3.00	M-F
Castorland—Denmark.....	\$1.50	M-F	Lowville—Harrisville.....	\$5.00	M-F
Castorland—Glenfield.....	\$3.50	M-F	Lowville—Indian River.....	\$4.50	M-F
Castorland—Naumburg.....	\$0.50	M-F	Lowville—Lyons Falls.....	\$3.00	M-F
Castorland—Turin.....	\$3.50	M-F	Lowville—Martinsburg.....	\$1.50	M-F
Constableville—Turin.....	\$2.00	M-F	Lowville—Naumburg.....	\$3.00	M-F
Copenhagen—Martinsburg.....	\$3.00	M-F	Lowville—New Bremen.....	\$2.50	M-F
Copenhagen/Denmark—Turin.....	\$4.00	M-F	Lowville—Port Leyden.....	\$3.00	M-F
Croghan—Beaver Falls.....	\$1.00	M-F	Lowville—Turin.....	\$3.00	M-F
Croghan—Indian River.....	\$2.50	M-F	Lowville—Watson.....	\$2.00	M-F
Croghan—New Bremen.....	\$2.00	M-F	Lyons Falls—Constableville.....	\$2.50	M-F
Denmark—Deer River.....	\$2.00	M-F	Lyons Falls—Turin.....	\$1.50	M-F
Denmark—Glenfield.....	\$4.00	M-F	Naumburg—Deer River.....	\$2.50	M-F
Denmark—Naumburg.....	\$2.50	M-F	Naumburg—Turin.....	\$3.50	M-F
Glenfield—Deer River.....	\$4.00	M-F	New Bremen—Beaver Falls.....	\$1.00	M-F
Glenfield—Naumburg.....	\$3.50	M-F	Port Leyden—Constableville.....	\$2.50	M-F
Glenfield—Turin.....	\$1.00	M-F	Port Leyden—Lyons Falls.....	\$1.50	M-F
Glenfield—Lyons Falls.....	\$1.50	M-F	Port Leyden—Turin.....	\$2.50	M-F
Glenfield—Port Leyden.....	\$2.50	M-F	Turin—Deer River.....	\$4.00	M-F
Greig—Turin.....	\$4.00	M-F	Turin—Martinsburg.....	\$2.00	M-F
Greig—Watson.....	\$2.50	M-F	Turin—Watson.....	\$3.50	M-F
Harrisville—Beaver Falls.....	\$2.50	M-F	Village—Village.....	\$1.00	M-F

FREE: Children Under 3 yrs.

Half Price: Medicaid, Medicare, Seniors 65+, Children 3–11 yrs. (Medicaid & Medicare must provide proof)

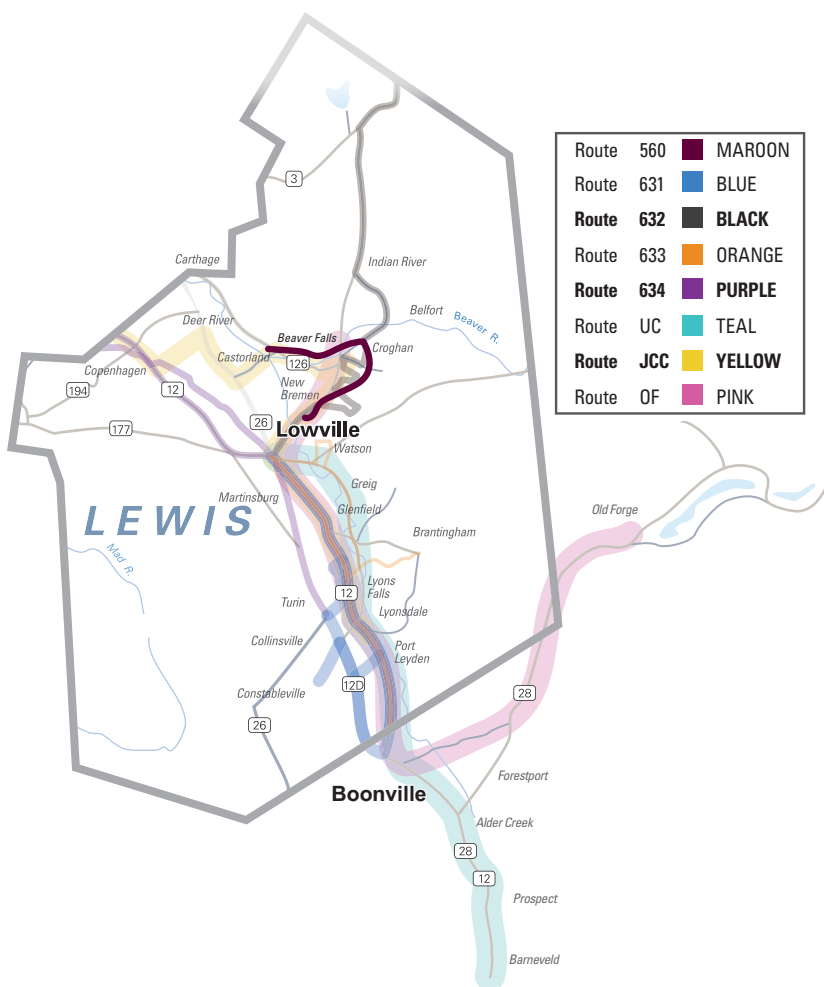
Students are only \$1 each way (must show Student ID)

Monthly passes available For \$25 (purchase from driver)

Route 560

Castorland–Lowville

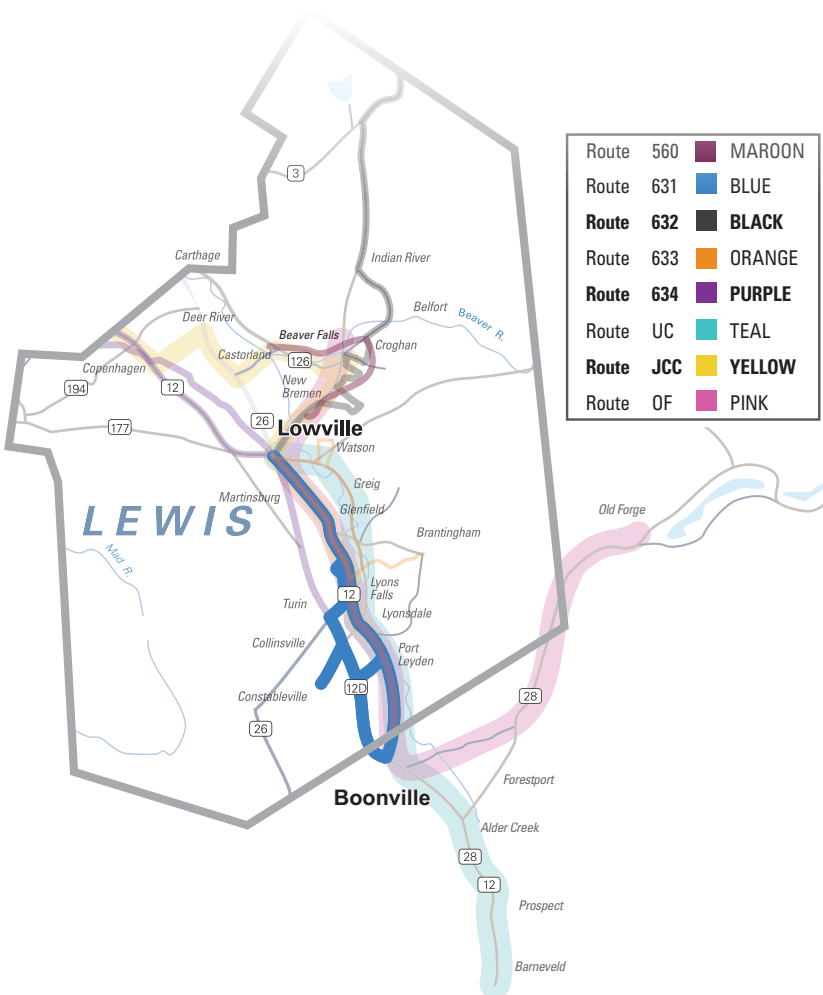
Route 60 (Maroon): Castorland–Lowville			
Castorland	Karcher Country Estates	↓ 9:05 AM	↑ 2:05 PM
Beaver Falls	Beaver River Health Center	9:15 AM	1:55 PM
Croghan	Steepleview Court	9:25 AM	1:40 PM
Croghan	Sliders	9:30 AM	1:45 PM
Lowville	Lewis County General Hospital	9:45 AM	1:20 PM
Lowville	Dollar General	9:50 AM	No Stop
Lowville	The Bateman/THRIVE	No Stop	1:15 PM



Route 631

Lowville–Constableville–Lowville

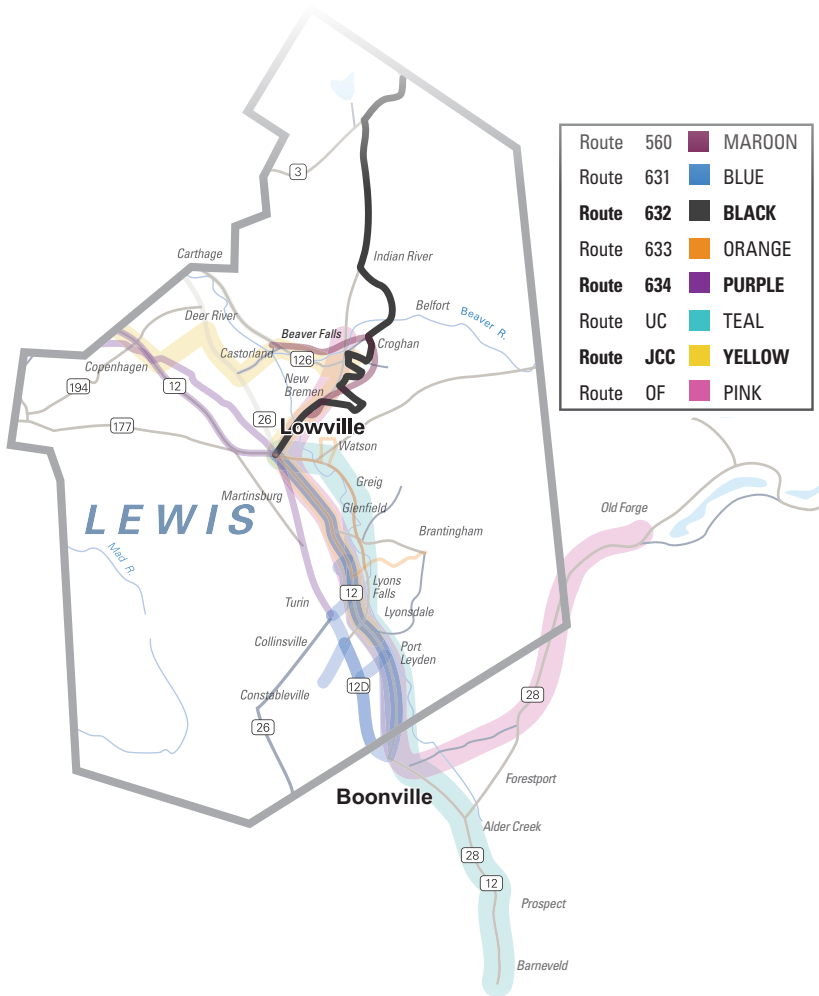
Route 631 (Blue): Lowville–Constableville–Lowville					
Lowville	The Bateman/THRIVE	↓	6:50 AM	↑	4:55 PM
Glenfield	Glenfield Elementary		7:05 AM		4:35 PM
Boonville	Tractor Supply		7:30 AM		4:05 PM
Port Leyden	Post Office		8:05 AM		3:35 PM
Port Leyden	Whitten Place		8:07 AM		3:30 PM
Lyons Falls	Center Street Diner		8:10 AM		3:20 PM
Constableville	Circle K (call ahead)		8:30 AM		2:55 PM
Glenfield	Glenfield Elementary		8:55 AM		2:42 PM
Lowville	Dept. of Social Services		9:15 AM		2:10 PM
Lowville	Dollar General		9:30 AM		2:30 AM



632

Route 632 Harrisville–Croghan–Lowville

Route 632 (Black): Harrisville–Croghan–Lowville				
Harrisville	Main St. Parking Lot		call ahead	call ahead
Indian River	Eddie's Market	↓	call ahead	call ahead
Lowville	The Bateman/THRIVE		6:50 AM	no stop
Croghan	Steepleview Court		7:25 AM	4:10 PM
Croghan	Sliders		7:30 AM	4:00 PM
Beaver Falls	Beaver River Health Center		7:35 AM	3:55 PM
New Bremen	Lewis County Opportunities		7:45 AM	3:40 PM
Lowville	Dollar General	↓	7:55 AM	3:05 PM
Lowville	Dept. of Social Services		8:40 AM	2:35 PM

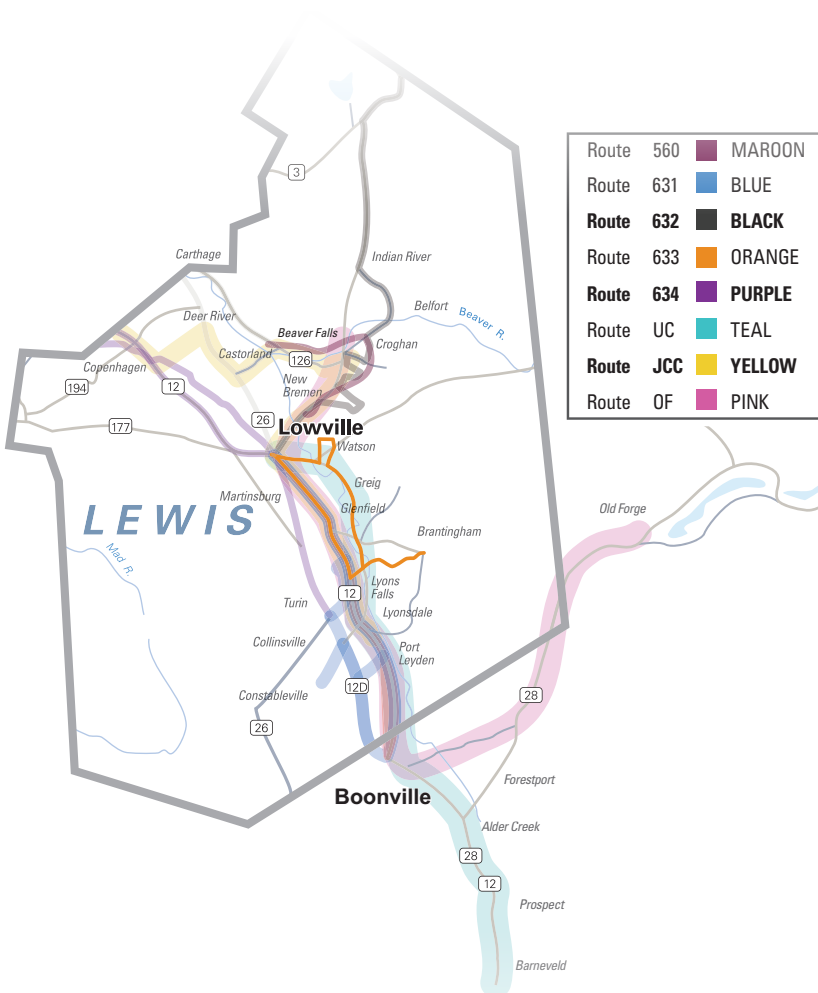


Route 633

Lowville–Watson–Lowville

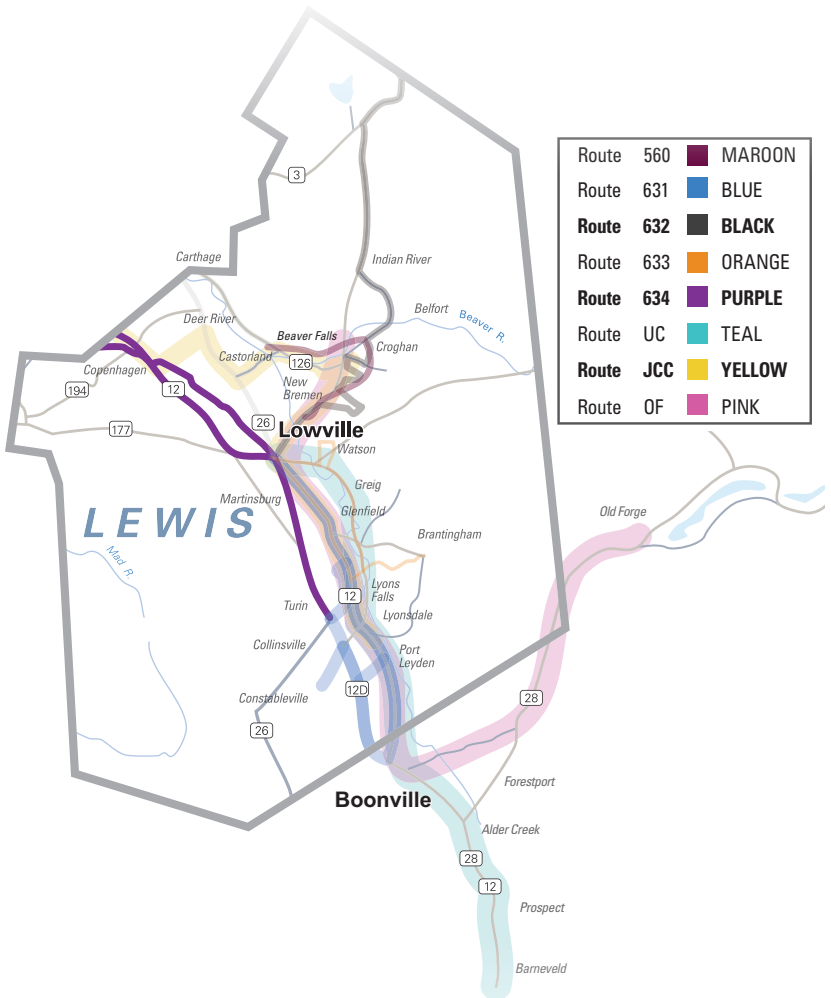
Route 633 (Orange): Lowville–Watson–Lowville

Lowville	The Commons/THRIVE	6:45 AM	No Stop
Brantingham	Pine Tree Inn	7:15 AM	3:25 PM
Greig	Greig Store	7:30 AM	3:40 PM
Watson	Sliders	8:05 AM	4:15 PM
Lowville	Dollar General	8:15 AM	4:30 PM
Turin	Post Office	9:10 AM	2:55 PM
Lowville	The Bateman/THRIVE	9:20 AM	No Stop
Lowville	Dollar General	No Stop	2:35 PM



Route 634 Lowville–Martinsburg–Lowville

Route 634 (Purple): Lowville–Martinsburg–Lowville			
Lowville	Dollar General	No Stop	4:20 PM
Lowville	The Bateman/THRIVE	6:30 AM	No Stop
Copenhagen	Copenhagen Health Center	7:00 AM	4:00 PM
Copenhagen	Post Office (Center Street)	7:05 AM	4:05 PM
Lowville	Dollar General	7:35 AM	3:25 PM
Lowville	Department of Social Services	8:10 AM	3:05 PM
Martinsburg	Fire Department	8:20 AM	2:45 PM
Turin	Post Office	8:40 AM	2:20 PM
Lowville	The Bateman/THRIVE	9:05 AM	2:00 PM

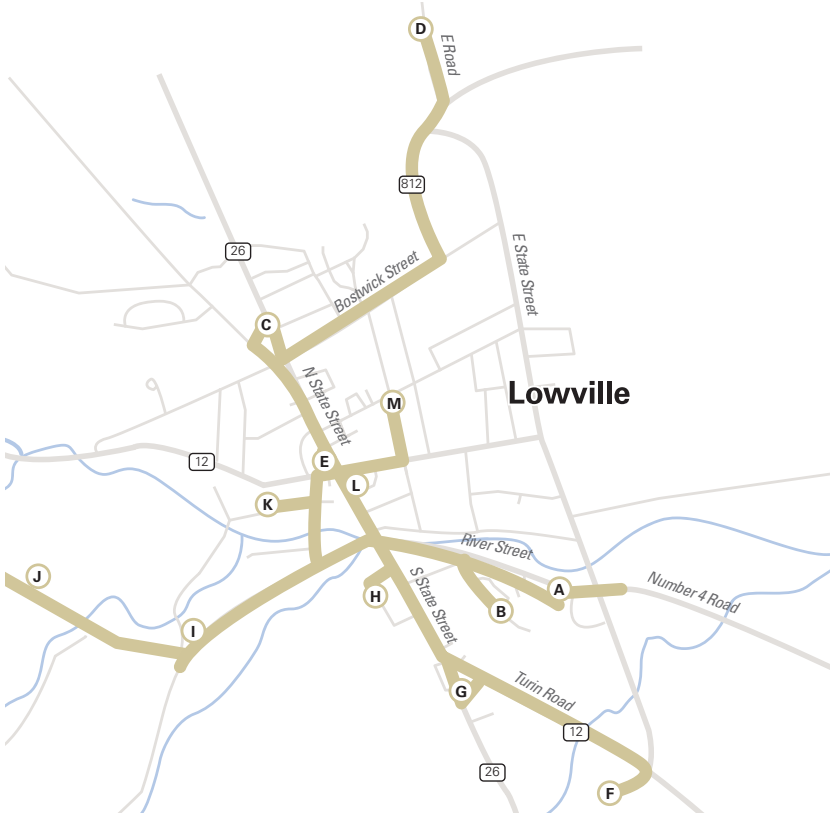


Lowville Loop

Monday through Friday

Lowville Loop (LVL): Monday through Friday				
		Morning Loop		Afternoon Loop
A	River Street–Valley View	9:50 AM	10:55 AM	12:10 PM
B	Railroad Street–Lowville Heights	9:55 AM	11:00 AM	12:15 PM
C	Hospital	10:05 AM	11:05 AM	12:20 PM
D	Lewis County JCC Ed Center	No Stop	11:15 AM	12:25 PM
E	Dollar General	10:10 AM	11:25 AM	12:30 PM
F	Walmart	10:15 AM	11:30 AM	12:35 PM
G	Kinney Drugs	10:20 AM	11:35 AM	1:00 PM
H	Tops Plaza	10:25 AM	11:40 AM	1:05 PM
I	Dept. of Social Services	10:30 AM	11:45 AM	1:20 PM
J	Double Play Community Center	10:35 AM	11:50 AM	1:25 PM
K	Rural Avenue	10:40 AM	11:55 AM	1:35 PM
L	The Bateman/THRIVE	10:45 AM	12:00 PM	1:45 PM
M	Food Pantry	10:50 AM	No Stop	No Stop

All trips on the Lowville Loop are \$1.



Frequently Asked Questions

Q: I left my wallet on the bus. Who can I contact?

A: Please contact Birnie Bus at 315-376-6508 to inquire about any missing personal property on Lewis County Public Transportation Buses.

Q: What is the wheelchair lift capacity on a Lewis County Public Transportation Bus?

A: Our bus lifts can accommodate up to 800 lbs.

Q: I live half a mile from one of your routes. Would it be possible for a bus to pick me up at the end of my driveway?

A: Yes. We can deviate a bus up to three-quarters of a mile from our established routes; however, please call at least 24 hours in advance so that we can accommodate your request.

Q: Who can I contact to request a reasonable route modification?

A: Please contact the Lewis County Planning Department at 315-377-2024 to request a system modification.

Q: Should I have exact change when using Lewis County Public Transportation?

A: Yes. Please be prepared to give your driver exact change when you enter the bus.

Q: Where can I purchase a bus pass?

A: Bus passes can be purchased directly from the bus driver.

Important Rider Information

- For your safety, do not stand while the bus is in motion.
- Any loud, profane or disruptive behavior is not permitted and will not be tolerated.
- Smoking, vaping, eating or drinking is not permitted in system vehicles.
- Passengers with disabilities may ride with their trained service animal. All other animals must be secured in a crate that is small enough to fit on the rider's lap or under the seat.
- Please be aware that service delays may result from conditions that are beyond the control of LCPT.

We make car-free commuting easy for everyone.

Transit 101

Lewis County Public Transportation is now on the Transit App!

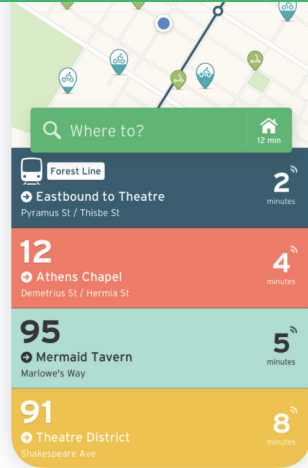
The home screen shows nearby transit options and countdowns to the next departure, sorted by proximity.

SWITCH DIRECTIONS ↔

Swipe left/right on any route to view the different directions.

REAL-TIME ETAs 🌊

Countdowns followed by waves are real-time predictions based on data from the transit agency. If not, you'll see scheduled times.



Tap any route in the list to show more options

ROUTE MAP 📍

See vehicle locations in real time and find nearby stops.

SERVICE ALERTS ⚠️

Keep on top of schedule changes, detours or unexpected surprises.

UPCOMING DEPARTURES 🕒

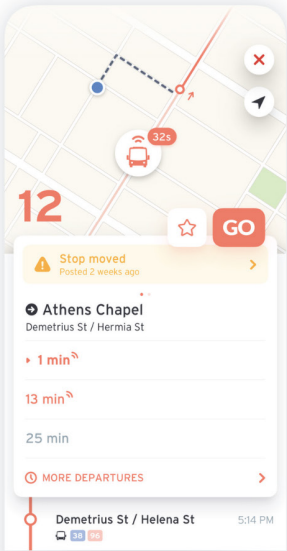
See the next three arrivals, or view the full schedule.

FAVOURITES ★

Always take the same route? Move it to the top of the list by adding it to your favourites.

TRIP COMPANION 🚗

Tap GO for step-by-step transit directions and notifications about when to leave for your trip, and when to get off. Plus: when you use GO, you're helping other riders with more accurate real-time tracking information.

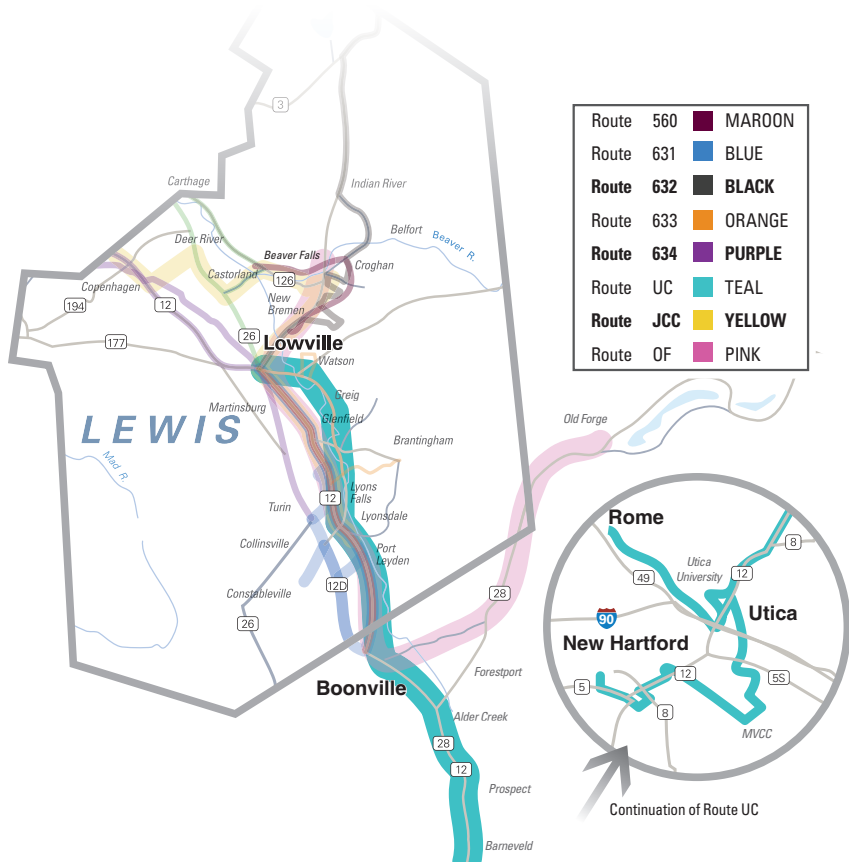


AVAILABLE ON  

Connector Routes

LCPT Connector Routes

Are you a college student looking for a simple commute or seeking transportation into Oneida and/or Jefferson County? LCPT offers low-fare, convenient transportation to and from Lewis County year round. Not a college student? No problem! LCPT Connector Routes are open for anyone to use.



Utica Connector Route

Pick the best route to fit your schedule. The Monday/Wednesday/Friday route runs with the typical college fall and spring semester schedule, while the Tuesday/Thursday route runs year round. A one-way fare from Lowville to Utica is \$5. College students can ride for just \$1 each way with a valid college ID.

FREE: Children Under 3 yrs.

Half Price: Medicaid, Medicare, Seniors 65+, Children 3–11 yrs. (Medicaid & Medicare must provide proof)

Monthly passes available for \$25 (purchase from driver)

Routes 548 & 549

The Utica Connector

The Utica Connector - Routes 548 (T/Th) & 549 (M/W/F)			
Lowville	The Bateman/THRIVE	6:45 AM	4:25 PM
Port Leyden	Cliff's Local Market	7:05 AM	4:05 PM
Boonville	Kortenaer Village	7:20 AM	3:50 PM
Boonville	Tops Plaza	7:30 AM	3:40 PM
Alder Creek	Cliff's Local Market	7:40 AM	3:30 PM
Remsen	Village Apartments	7:50 AM	3:20 PM
Mapledale	Circle K	8:00 AM	3:10 PM
Utica	SUNY Poly	8:15 AM	2:55 PM
Utica	Riverside Mall (Walmart)	8:20 AM	2:50 PM
Utica	Centro Transit Hub (Bleecker St. side)	8:30 AM	2:40 PM
Utica	Union Station	8:35 AM	2:45 PM
Utica	MVCC Utica	8:45 AM	2:30 PM
Utica	Utica University	9:00 AM	2:20 PM
Rome	MVCC Rome	9:30 AM	1:55 PM
Glenfield	Glenfield Elementary	10:20 AM	1:00 PM

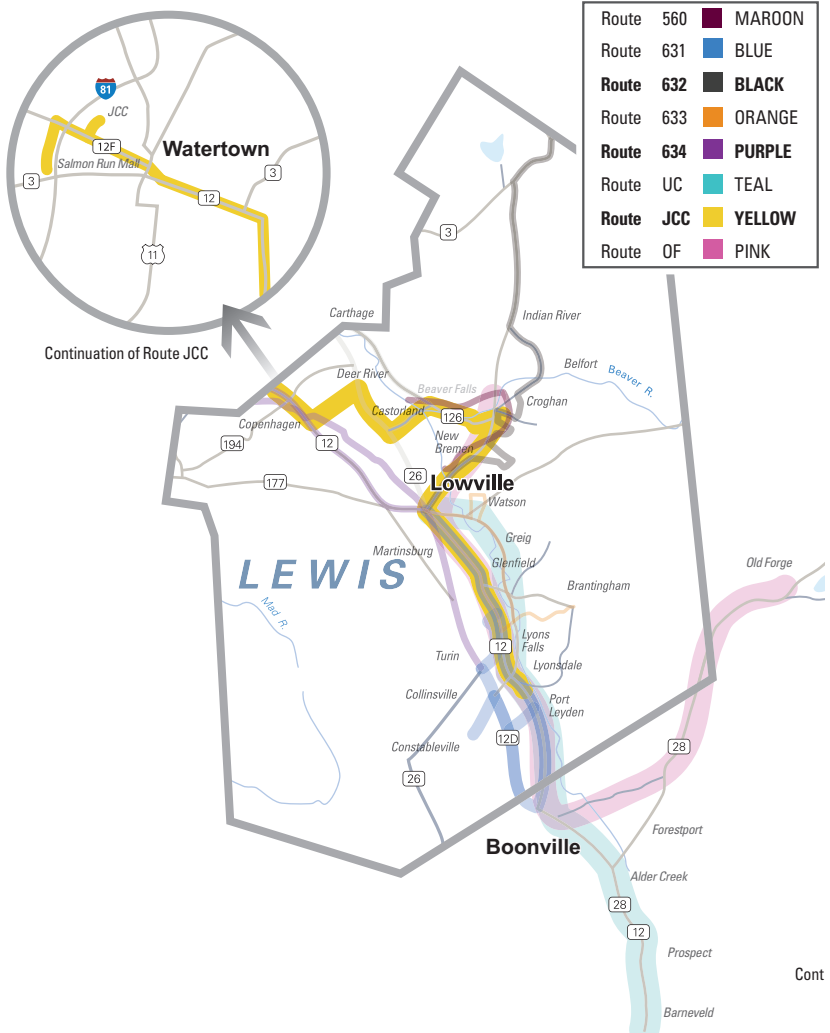
This route will not run M/W/F during college breaks.

Alder Creek–Boonville	\$1.50	M-F	Lowville–Remsen	\$2.50	M-F
Alder Creek–Lowville	\$2.25	M-F	Lowville–Utica	\$5.00	M-F
Alder Creek–Mapledale	\$2.00	M-F	Mapledale–Boonville	\$2.50	M-F
Alder Creek–New Hartford	\$4.00	M-F	Mapledale–Lowville	\$3.25	M-F
Alder Creek–Port Leyden	\$2.00	M-F	Mapledale–New Hartford	\$3.00	M-F
Alder Creek–Remsen	\$1.50	M-F	Mapledale–Port Leyden	\$3.00	M-F
Alder Creek–Utica	\$3.50	M-F	Mapledale–Remsen	\$2.00	M-F
Boonville–Lowville	\$2.00	M-F	Mapledale–Utica	\$2.50	M-F
Boonville–New Hartford	\$4.50	M-F	New Hartford–Port Leyden	\$5.00	M-F
Boonville–Port Leyden	\$1.50	M-F	New Hartford–Remsen	\$3.50	M-F
Boonville–Remsen	\$2.00	M-F	New Hartford–Utica	\$2.00	M-F
Boonville–Utica	\$3.50	M-F	Port Leyden–Remsen	\$2.50	M-F
Lowville–Rome	\$5.50	M-F	Port Leyden–Utica	\$4.50	M-F
Lowville–Port Leyden	\$1.50	M-F	Remsen–Utica	\$3.00	M-F

JCC Route

Jefferson Community College (JCC) Connector Route

LCPT offers convenient bus service to/from Glenfield, Lowville, Croghan, Carthage, Deer River, Copenhagen, JCC, Salmon Run Mall, and Watertown International Airport. For non-students, the JCC Connector Route makes trips to Watertown affordable and accessible. This route runs Monday-Friday, excluding Memorial Day, July 4th, Labor Day, Thanksgiving, the day after Thanksgiving, Christmas Day and News Year's Day.



Cont

FREE: Children Under 3 yrs.

Half Price: Medicaid, Medicare, Seniors 65+, Children 3–11 yrs. (Medicaid & Medicare must provide proof)

JCC Students ride for FREE (must show Student ID)

Monthly passes available for \$25 (purchase from driver)

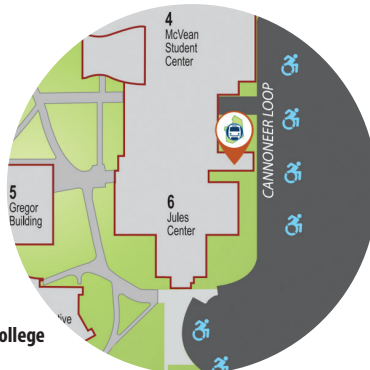
JCC Connector Route Schedule

Glenfield	Glenfield Elementary	6:35 AM	7:15 PM
Lowville	The Bateman/THRIVE	6:45 AM	No Stop
Lowville	LC/JCC Education Center	6:55 AM	6:55 PM
Croghan	Sliders	7:10 AM	6:40 PM
Carthage	Kinney Drugs	7:30 AM	6:20 PM
Carthage	Pleasant Night Inn	7:40 AM	6:10 PM
Deer River	Stony Creek Country Store	7:45 AM	6:05 PM
Copenhagen	Post Office (Center Street)	8:00 AM	5:50 PM
Burrville	Steiner's	8:15 AM	5:35 PM
Watertown	JCC Jules Center	8:35 AM	5:15 PM
Watertown	Salmon Run Mall	8:45 AM	5:05 PM
Watertown	Watertown International Airport	9:00 AM	4:50 PM
Carthage	Pleasant Night Inn	9:45 AM	4:05 PM
Lowville	LC/JCC Education Center	10:05 AM	3:45 PM
Lowville	Dollar General	10:10 AM	No Stop
Lowville	The Bateman/THRIVE	No Stop	3:35 PM
Lowville	Dept. of Social Services	10:15 AM	3:30 PM

Glenfield–Lowville.....\$2.00 M-F
 Glenfield–Croghan\$2.50 M-F
 Glenfield–Carthage\$3.00 M-F
 Glenfield–Deer River.....\$3.50 M-F
 Glenfield–Copenhagen/Burrville\$4.00 M-F
 Glenfield–Watertown.....\$4.50 M-F
 Lowville–Croghan\$2.00 M-F
 Lowville–Carthage\$2.50 M-F
 Lowville–Deer River.....\$3.00 M-F
 Lowville–Copenhagen/Burrville\$3.50 M-F
 Lowville–Watertown.....\$4.00 M-F
 Croghan–Carthage\$2.00 M-F
 Croghan–Deer River.....\$2.50 M-F
 Croghan–Copenhagen\$3.00 M-F
 Croghan–Watertown/E. Mills/Ft. Drum., \$3.50 M-F

Carthage–Deer River\$2.00 M-F
 Carthage–Copenhagen/Burrville\$2.50 M-F
 Carthage–Watertown\$3.00 M-F
 Deer River–Copenhagen/Burrville....\$2.00 M-F
 Deer River–Watertown.....\$2.50 M-F
 Copenhagen–Watertown\$2.00 M-F

**Jefferson
Community College
Campus Map**



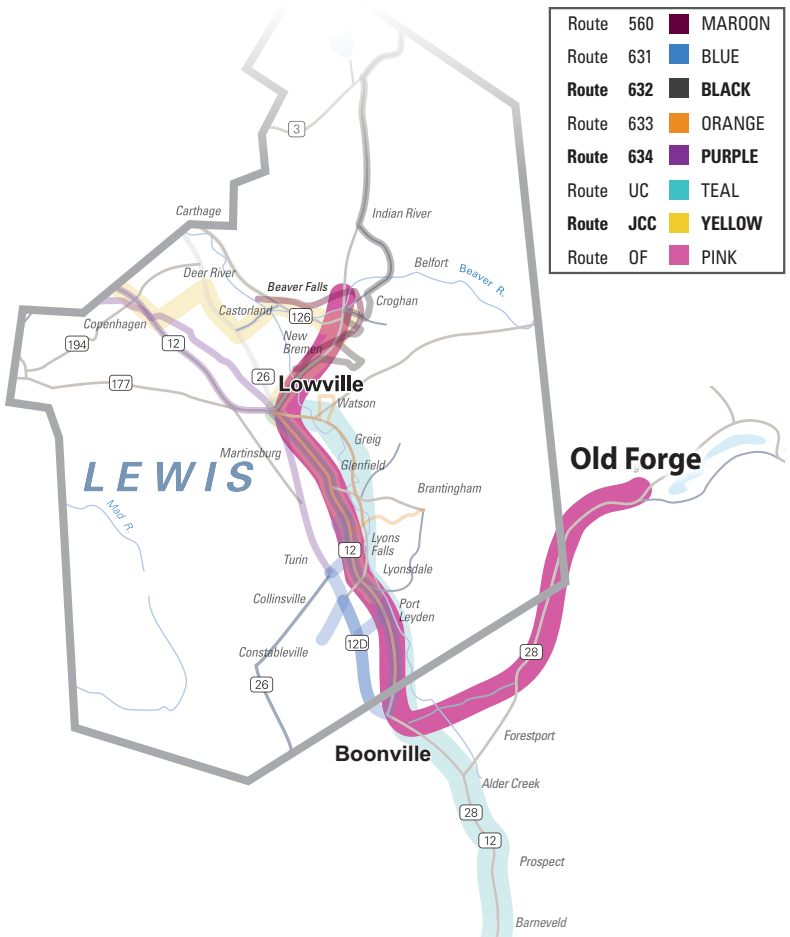


Old Forge Route

2025 Seasonal Route

Each summer, LCPT offers low-cost transportation from Harrisville to Old Forge seven days a week for \$1 each way. This route is designed to accommodate Enchanted Forest Water Safari's summer schedule, from orientation in May to closing, Labor Day Weekend. For the most recent Old Forge schedule, check our Facebook page or website at www.lewiscountyny.gov/departments/public-transportation/.

Discounted monthly passes are available the last week of June directly from your Birnie Bus driver.



Buses operated by: Birnie Bus Service, Inc.

Old Forge

Croghan	St. Stephen's Parish	7:45 AM	1 hour 25 minutes after EFWS departure
Lowville	Lowville Adademy (Trinity Ave.)	8:05 AM	1 hour 5 minutes after EFWS departure
Glenfield	BOCES	8:25 AM	55 minutes after EFWS departure
Lyons Falls	Edge Hotel	8:40 AM	45 minutes after EFWS departure
Port Leyden	Cliff's Local Market	8:50 AM	40 minutes after EFWS departure
Boonville	Tops Plaza	9:05 AM	30 minutes after EFWS departure
Woodgate	Post Office	9:25 AM	20 minutes after EFWS departure
Old Forge	Post Office	9:50 AM	Pick up at EFWS closing time
Eagle Bay	Great Pines (Fri-Sun Only)	10:30 AM	Pick up 15 minutes before EFWS closes

LCPT will accomodate Harrisville riders as requested. Please call ahead.

EFWS - Enchanted Forest Water Safari

Youth Employment in Old Forge

2025 Bus Rules

- Exact fare is due (\$1.00) as soon as you board the bus.
- Remain seated at all times while on the bus.
- Keep your hands and body to yourself.
- Stay on the bus (once you've boarded the bus, you need to stay on the bus the entire way to/from Old Forge).
- No drugs, alcohol, vaping, or tobacco products allowed.
- No food or drink allowed (unless you pick up after yourself. If you bring it on the bus, take it off the bus. If this privilege is abused, it will be eliminated).
- No foul language or disrespectful behavior.
- The bus driver is in charge and will keep a log of incidents that occur. Riders will receive two warnings about disruptive behavior and/or violations of riding regulations. If there is a third infraction, the bus driver may ban the rider from the Old Forge route for the season.
- Riders understand that participating in the LCPT summer transportation program to Old Forge is a privilege. Riders also understand that there may be consequences associated with negative behavior and rule violations.

	EFWS Park Hours	Departure
MAY		
5/10 (Orientation)	10:00 AM-3:30PM	3:30PM
JUNE		
6/11-6/20	10:00AM-4:00PM	4:30PM
6/21-6/22	10:00AM-6:00PM	6:30PM
6/23-6/27	10:00AM-4:00PM	4:30PM
6/28-6/30	10:00AM-6:00PM	6:00PM
JULY		
7/1-7/9	10:00AM-6:30PM	7:00PM
7/10**	10:00AM-6:30PM	8:00PM
7/11-7/31	10:00AM-6:30PM	7:00PM
AUGUST		
8/1-8/3	10:00AM-6:30PM	7:00PM
8/4**	10:00AM-6:30PM	8:00PM
8/5-8/17	10:00AM-6:30PM	7:00PM
8/18-8/19	10:00AM-6:00PM	6:30PM
8/20**	10:00AM-6:00PM	8:00PM
8/21-8/31	10:00AM-6:00PM	6:30PM
SEPTEMBER		
9/1	10:00AM-5:00PM	5:30PM

** Team Member Party

ONLY \$1 EACH WAY!

Riders must be on time at the bus stop and must present \$1.00 to the driver when boarding the bus. Monthly passes available for \$25. (Purchase from driver. Separate from other LCPT passes.)

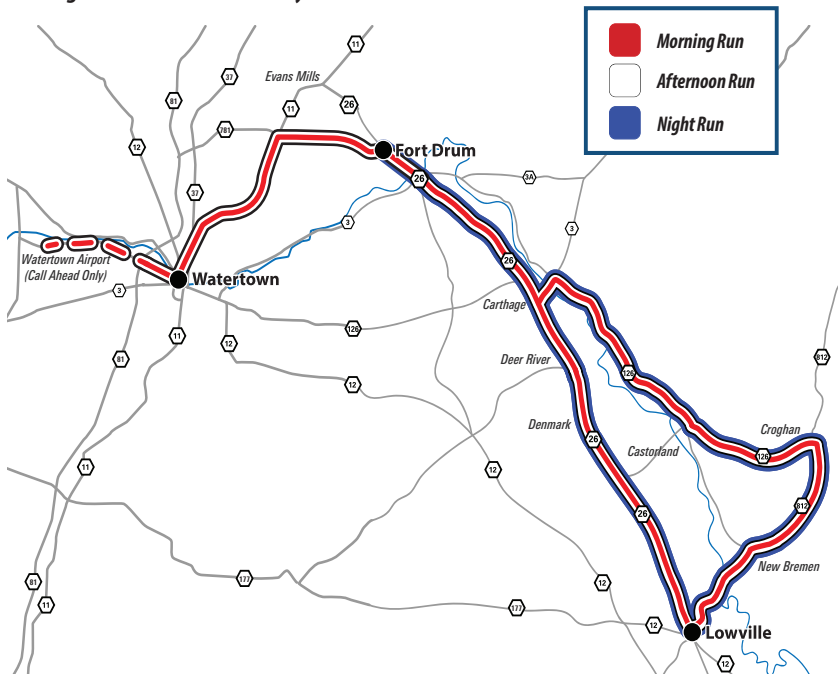


Fort Drum Circuit Route

Fort Drum Circuit - Route 546

Lewis County Public Transportation offers three loops to Fort Drum from Lewis County Monday-Friday, excluding Memorial Day, July 4th, Labor Day, Thanksgiving, the day after Thanksgiving, Christmas Day and New Year's Day. For only \$1 each way, this route is open to public riders who have the **appropriate security clearance to access the base**. Monthly passes are available from the driver for \$25.

Going to JCC? Ride Free with your student ID.



COMING SOON



A BRAND NEW ON-POST SHUTTLE SERVICE IS LAUNCHING SOON AT FORT DRUM, SERVING MILITARY PERSONNEL AND THEIR FAMILIES!

Morning Run

Lowville	The Bateman/THRIVE	8:40 AM
Croghan	Sliders	8:55 AM
Carthage	Kinney Drugs	9:10 AM
Fort Drum	Natural Resources Outreach Facility (Rt. 26)	9:30 AM
Fort Drum	PX <i>(must have proper clearance)</i>	9:45 AM
Evans Mills	Ledges Apartments	9:55 AM
Evans Mills	Eagle Ridge Village Apartments	10:00 AM
Evans Mills	Walmart	10:05 AM
Watertown	JCC Jules Center	10:25 AM
Watertown	Watertown International Airport (call ahead only)	10:35 AM
Evans Mills	Walmart	10:45 AM
Evans Mills	Eagle Ridge Village Apartments	10:50 AM
Evans Mills	Ledges Apartments	11:00 AM
Fort Drum	PX (must have proper clearance)	11:10 AM
Carthage	Pleasant Night Inn	11:35 AM
Lowville	Dollar General	12:00 PM

Afternoon Run

Lowville	The Bateman/THRIVE	2:10 PM
Croghan	Sliders	2:25 PM
Carthage	Kinney Drugs	2:45 PM
Fort Drum	Natural Resources Outreach Facility (Rt. 26)	3:05 PM
Fort Drum	PX <i>(must have proper clearance)</i>	3:20 PM
Evans Mills	Ledges Apartments	3:30 PM
Evans Mills	Eagle Ridge Village Apartments	3:40 PM
Evans Mills	Walmart	3:45 PM
Watertown	JCC Jules Center	4:00 PM
Watertown	Watertown International Airport (call ahead only)	4:10 PM
Evans Mills	Walmart	4:25 PM
Evans Mills	Eagle Ridge Village Apartments	4:30 PM
Evans Mills	Ledges Apartments	4:40 PM
Fort Drum	PX (must have proper clearance)	4:50 PM
Carthage	Pleasant Night Inn	5:20 PM
Lowville	Dollar General	5:40 PM

Night Run

Lowville	The Bateman/THRIVE	6:40 PM
Carthage	Kinney Drugs	7:00 PM
Fort Drum	PX <i>(must have proper clearance)</i>	7:25 PM
Carthage	Pleasant Night Inn	7:40 PM
Carthage	Kinney Drugs	7:50 PM
Croghan	Sliders	8:10 PM
Lowville	Dollar General	8:30 PM

**Bus will stop at the Lewis County JCC Education Center upon request.
Please call ahead.**



Vanpool

Commute with Enterprise Vanpool Program

LCPT has teamed up with Commute with Enterprise to provide a vanpool service. This pilot program will connect employees who live near each other with recent model vans or SUVs. Riders commute together, saving money and freeing up time to relax or catch up on work. It's an easy way to start and end the day in a better mindset while saving money on gas and vehicle expenses!



Lower Your Auto Insurance

When you're driving your car less, you may be eligible for a lower-cost auto insurance plan. If you're looking to switch, look for recreation-only or pay-as-you-drive policies.



Spend Less On Your Personal Vehicle

Putting fewer daily miles on your personal vehicle reduces maintenance costs and repairs, while retaining the value of your vehicle.



Split the Cost, and Keep Your Savings

By sharing the cost of your vehicle and gas with 4-1 other passengers, you're dramatically reducing your out-of-pocket costs.



Get Together
We'll connect you with 5-15 coworkers who live nearby

Choose Your Vehicle
Select a recent-model 12-15 passenger van

Meet Up
Choose a convenient location to meet

Vanpool Program Highlights

Each vanpool will save at least 50% of the total monthly cost through a subsidy covered by Lewis County Public Transportation.

Vanpools are available for works and/or residents in Lewis County

Vehicle maintenance, insurance, roadside assistance and a guaranteed ride home are included

Less wear and tear on your personal vehicle

Month-to-month flexibility

Vanpool drivers can receive 200 or more personal miles each month

To sign up online, go to <https://www.commutewithenterprise.com/commute/en/partners/lewiscountyNY.html>

For more information, please contact Tiffanie Sadowski at 315-377-2024 or via email at tiffaniesadowski@lewiscounty.ny.gov.



More Incentive To Share A Ride

When you Commute with Enterprise, you may be eligible for federal or local subsidies. And if your employer offers pre-tax payroll deduction, you'll be paying less on the road and on taxes.



venient
eet

Get To and From Work

Take turns driving and enjoy when it's your time to relax

Enjoy the Benefits

Split the costs and get back time in your day



Lewis County Public Transportation
@LewisCountyNYGov



- Home
- Reviews
- Photos
- Videos
- Posts
- About
- Community
- Write a Page

LEWIS COUNTY PUBLIC TRANSPORTATION
Ride With Us!

Bus operated by Bristol Bus Service, Inc. **BBS**
For all ahead locations or pick-up times not listed, contact 315-376-6508
8:00 a.m. - 4:00 p.m. - Monday - Friday

Route	Start	End	Days
1	100	100	1-5
2	100	100	1-5
3	100	100	1-5
4	100	100	1-5
5	100	100	1-5
6	100	100	1-5
7	100	100	1-5
8	100	100	1-5
9	100	100	1-5
10	100	100	1-5
11	100	100	1-5
12	100	100	1-5
13	100	100	1-5
14	100	100	1-5
15	100	100	1-5
16	100	100	1-5
17	100	100	1-5
18	100	100	1-5
19	100	100	1-5
20	100	100	1-5
21	100	100	1-5
22	100	100	1-5
23	100	100	1-5
24	100	100	1-5
25	100	100	1-5
26	100	100	1-5
27	100	100	1-5
28	100	100	1-5
29	100	100	1-5
30	100	100	1-5
31	100	100	1-5
32	100	100	1-5
33	100	100	1-5
34	100	100	1-5
35	100	100	1-5
36	100	100	1-5
37	100	100	1-5
38	100	100	1-5
39	100	100	1-5
40	100	100	1-5
41	100	100	1-5
42	100	100	1-5
43	100	100	1-5
44	100	100	1-5
45	100	100	1-5
46	100	100	1-5
47	100	100	1-5
48	100	100	1-5
49	100	100	1-5
50	100	100	1-5
51	100	100	1-5
52	100	100	1-5
53	100	100	1-5
54	100	100	1-5
55	100	100	1-5
56	100	100	1-5
57	100	100	1-5
58	100	100	1-5
59	100	100	1-5
60	100	100	1-5
61	100	100	1-5
62	100	100	1-5
63	100	100	1-5
64	100	100	1-5
65	100	100	1-5
66	100	100	1-5
67	100	100	1-5
68	100	100	1-5
69	100	100	1-5
70	100	100	1-5
71	100	100	1-5
72	100	100	1-5
73	100	100	1-5
74	100	100	1-5
75	100	100	1-5
76	100	100	1-5
77	100	100	1-5
78	100	100	1-5
79	100	100	1-5
80	100	100	1-5
81	100	100	1-5
82	100	100	1-5
83	100	100	1-5
84	100	100	1-5
85	100	100	1-5
86	100	100	1-5
87	100	100	1-5
88	100	100	1-5
89	100	100	1-5
90	100	100	1-5
91	100	100	1-5
92	100	100	1-5
93	100	100	1-5
94	100	100	1-5
95	100	100	1-5
96	100	100	1-5
97	100	100	1-5
98	100	100	1-5
99	100	100	1-5
100	100	100	1-5

ABOUT LEWIS COUNTY PUBLIC TRANSPORTATION

Ride With Us
Lewis County Public Transportation has been traveling throughout the County since its inception and is...



LEWIS COUNTY PUBLIC TRANSPORTATION

Ride With Us!



315-376-6508
@LewisCountyNYGov
www.lewiscountyny.gov/departments/public-transportation/

